

NO.	SUBMITTAL / REVISION	BY	DATE
1	UPDATED FENCING	APP	08/20/24
0	ISSUED FOR ZONING	JR	07/31/24
B	SITE REDESIGN	JR	07/14/24
A	ISSUED FOR REVIEW	JR	03/20/24

DRAWN: JR
 DESIGNED: JR
 CHECKED: APP

PROJECT NUMBER: US-CA-5466

PROJECT TITLE:
US-CA-5466
IE95414A
YUCCA VALLEY
 56750 MOUNTAIN VIEW TRAIL
 YUCCA VALLEY, CA 92284

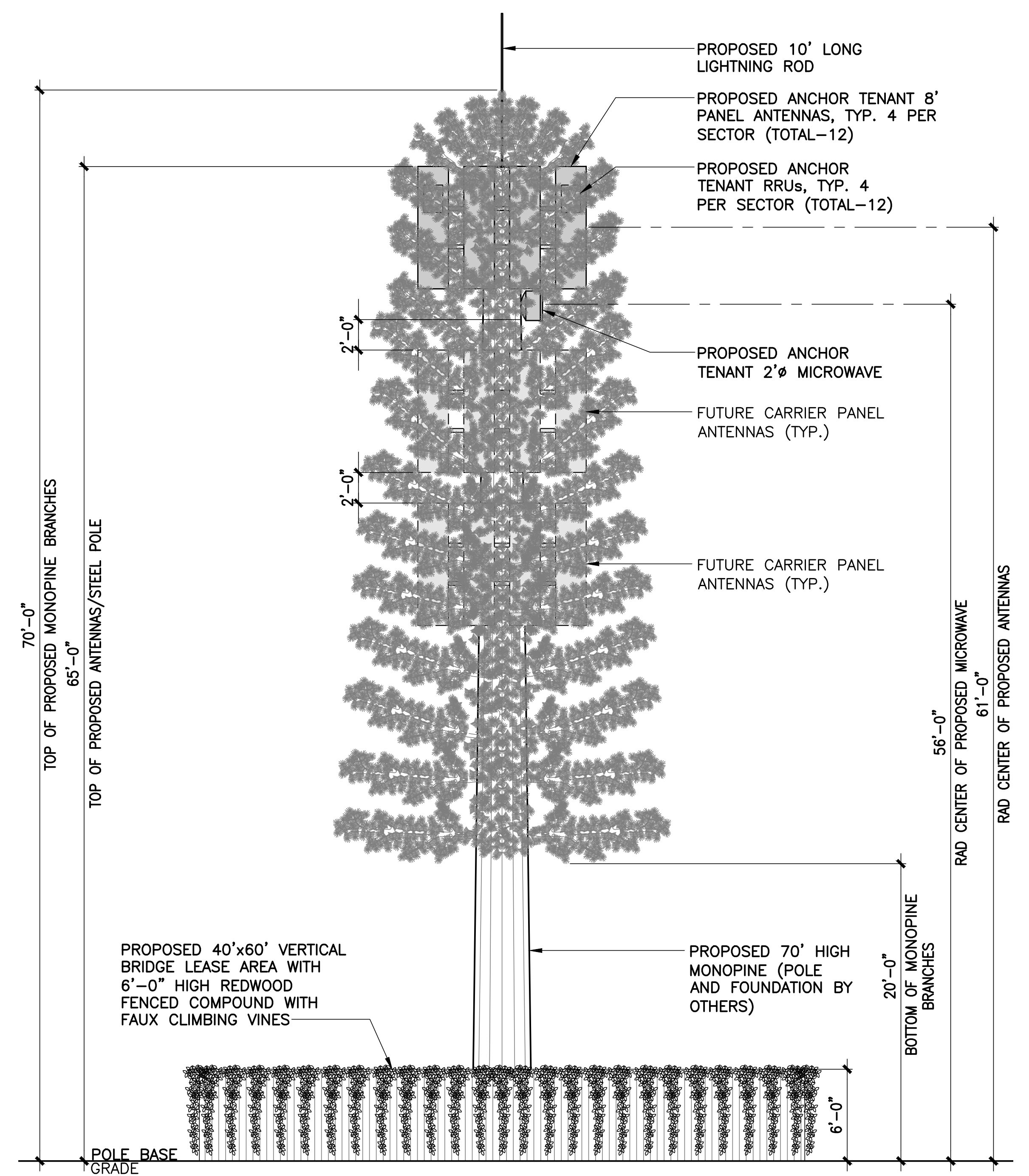
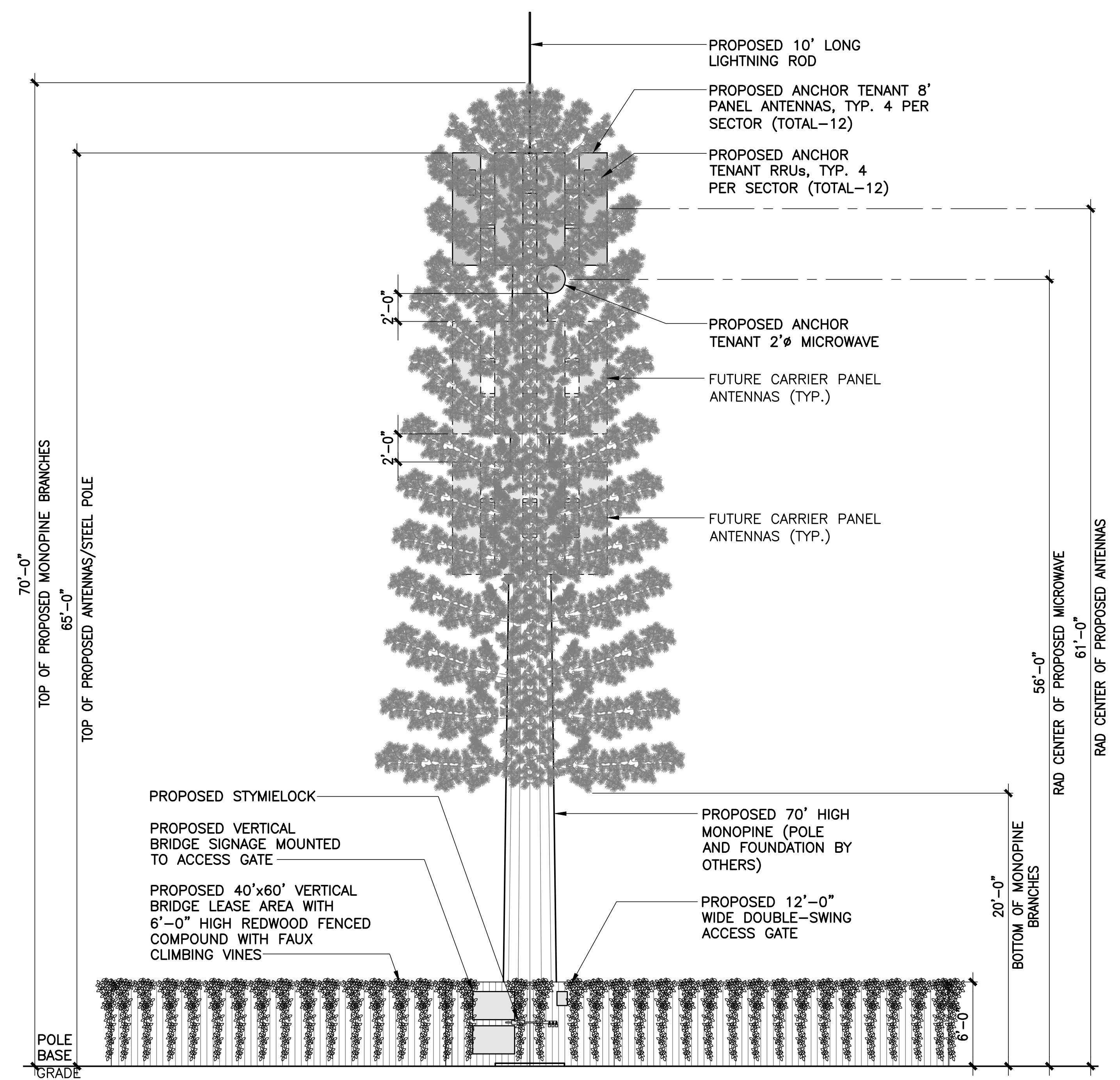
ENGINEER STAMP:

DRAWING TITLE:
ELEVATIONS

DRAWING SCALE:
 AS NOTED
ZD
 DATE:
 03/20/24

UNAUTHORIZED ALTERATION OR ADDITION TO THIS DOCUMENT IS A VIOLATION OF APPLICABLE STATE AND / OR LOCAL LAWS

DRAWING NUMBER:
A5



NORTH ELEVATION

11"x17" SCALE: 3/32" = 1'-0"
 24"x36" SCALE: 3/16" = 1'-0"
 0 2' 4' 8' 2

EAST ELEVATION

11"x17" SCALE: 3/32" = 1'-0"
 24"x36" SCALE: 3/16" = 1'-0"
 0 2' 4' 8' 1

NO.	SUBMITTAL / REVISION	BY	DATE
1	UPDATED FENCING	APP	08/20/24
0	ISSUED FOR ZONING	JR	07/31/24
B	SITE REDESIGN	JR	07/14/24
A	ISSUED FOR REVIEW	JR	03/20/24

DRAWN: JR
 DESIGNED: JR
 CHECKED: APP

PROJECT NUMBER: US-CA-5466

PROJECT TITLE:
US-CA-5466
IE95414A
YUCCA VALLEY
 56750 MOUNTAIN VIEW TRAIL
 YUCCA VALLEY, CA 92284


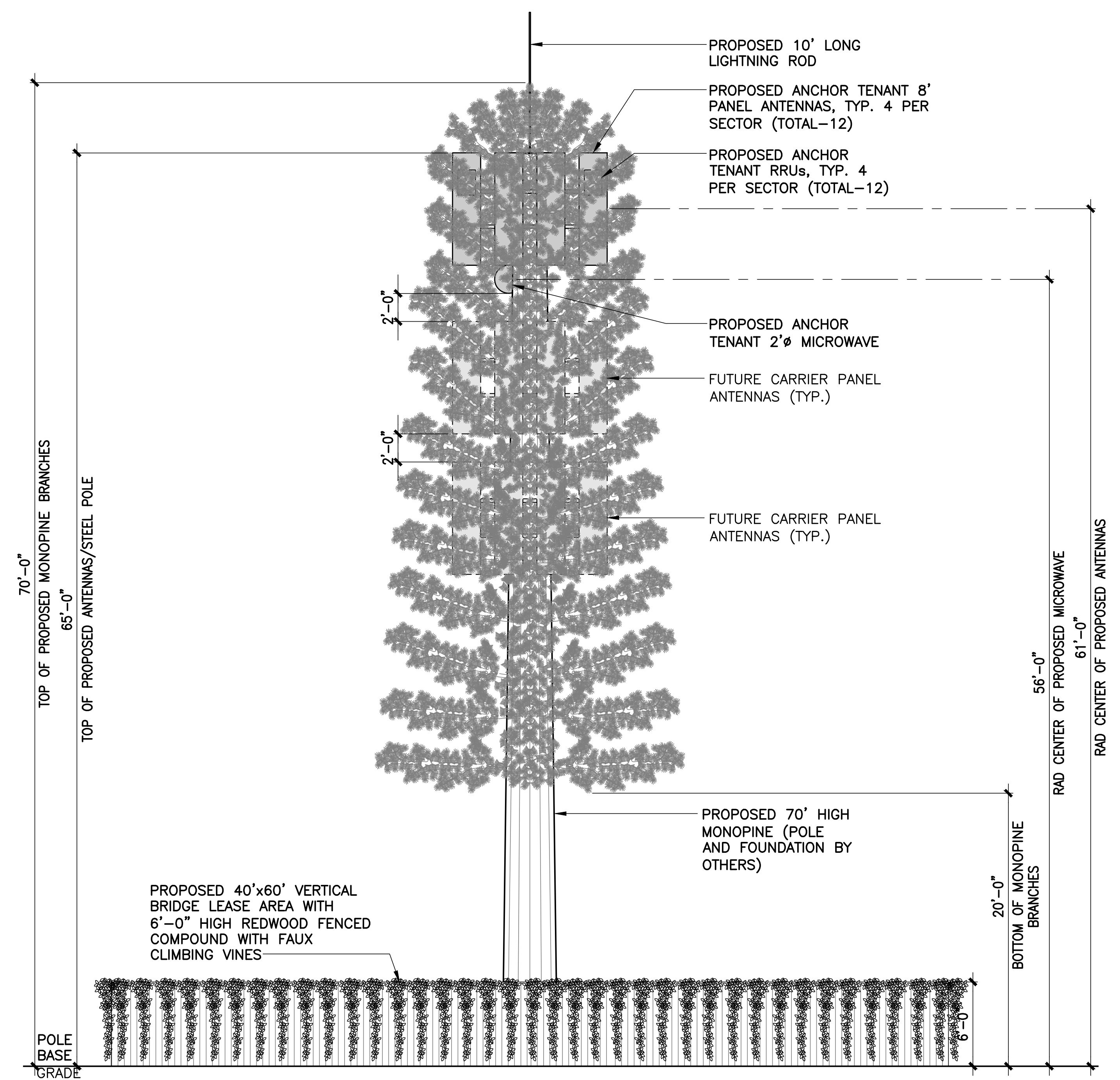
ENGINEER STAMP:

DRAWING TITLE:
ELEVATIONS

DRAWING SCALE:
 AS NOTED
ZD
 DATE:
 03/20/24

UNAUTHORIZED ALTERATION OR ADDITION TO
 THIS DOCUMENT IS A VIOLATION OF
 APPLICABLE STATE AND / OR LOCAL LAWS

DRAWING NUMBER:
A6



SOUTH ELEVATION

11"x17" SCALE: 3/32" = 1'-0"
 24"x36" SCALE: 3/16" = 1'-0"
 0 2' 4' 8'

WEST ELEVATION

11"x17" SCALE: 3/32" = 1'-0"
 24"x36" SCALE: 3/16" = 1'-0"
 0 2' 4' 8'